

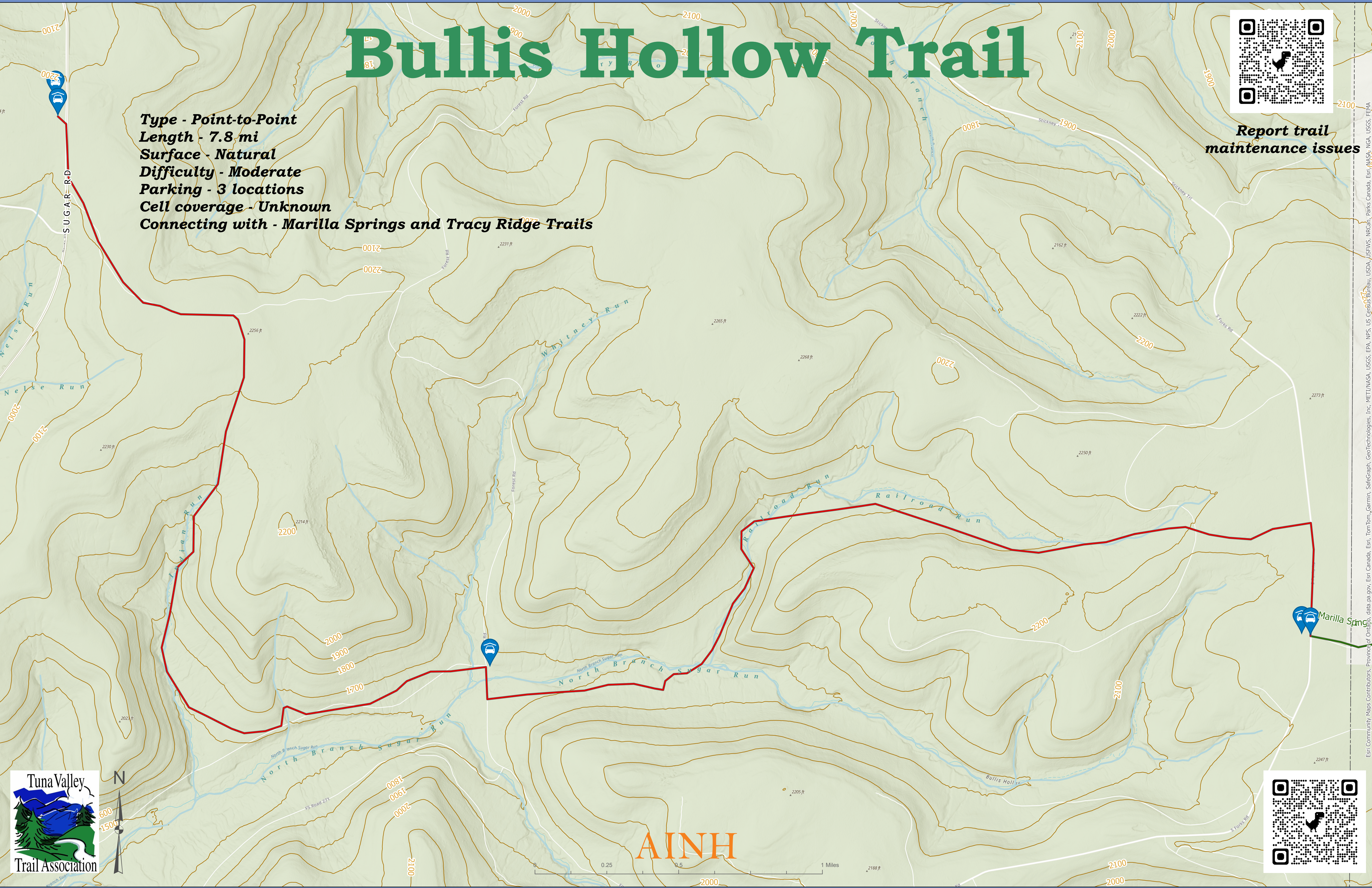


Bullis Hollow Trail




Report trail maintenance issues

Type - Point-to-Point
Length - 7.8 mi
Surface - Natural
Difficulty - Moderate
Parking - 3 locations
Cell coverage - Unknown
Connecting with - Marilla Springs and Tracy Ridge Trails



AINH



Esri, Community Maps Contributors, Province of Ontario, data.pa.gov, Esri, Canada, Esri, TomTom, Garmin, SafeGraph, GeoTechnologies, Inc, METI/NASA, USGS, EPA, NPS, US Census Bureau, USDA, JUSEWIS, NRCAN, Parks Canada, Esri, NASA, NGA, USGS, FEMA