
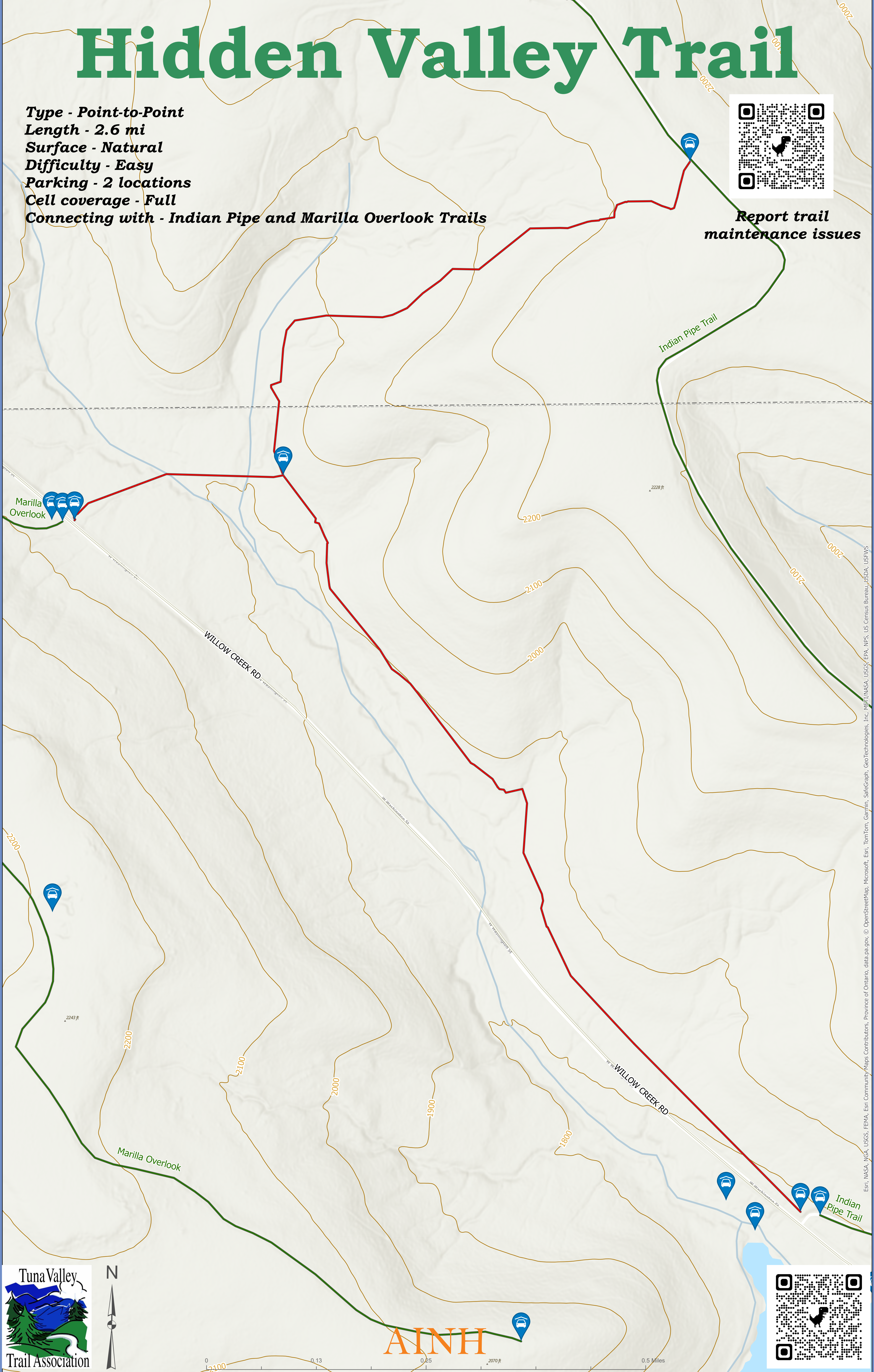


Hidden Valley Trail


Type - Point-to-Point
Length - 2.6 mi
Surface - Natural
Difficulty - Easy
Parking - 2 locations
Cell coverage - Full
Connecting with - Indian Pipe and Marilla Overlook Trails



Report trail maintenance issues



AINH



Esri, NASA, NOAA, USGS, FEMA, Esri Community Maps Contributors, Province of Ontario, data.pa.gov, © OpenStreetMap, Microsoft, Esri, TomTom, Garmin, SafeGraph, GeoTechnologies, Inc, iNGIT/NASA, USGS, EPA, NPS, US Census Bureau, USDA, USFWS