
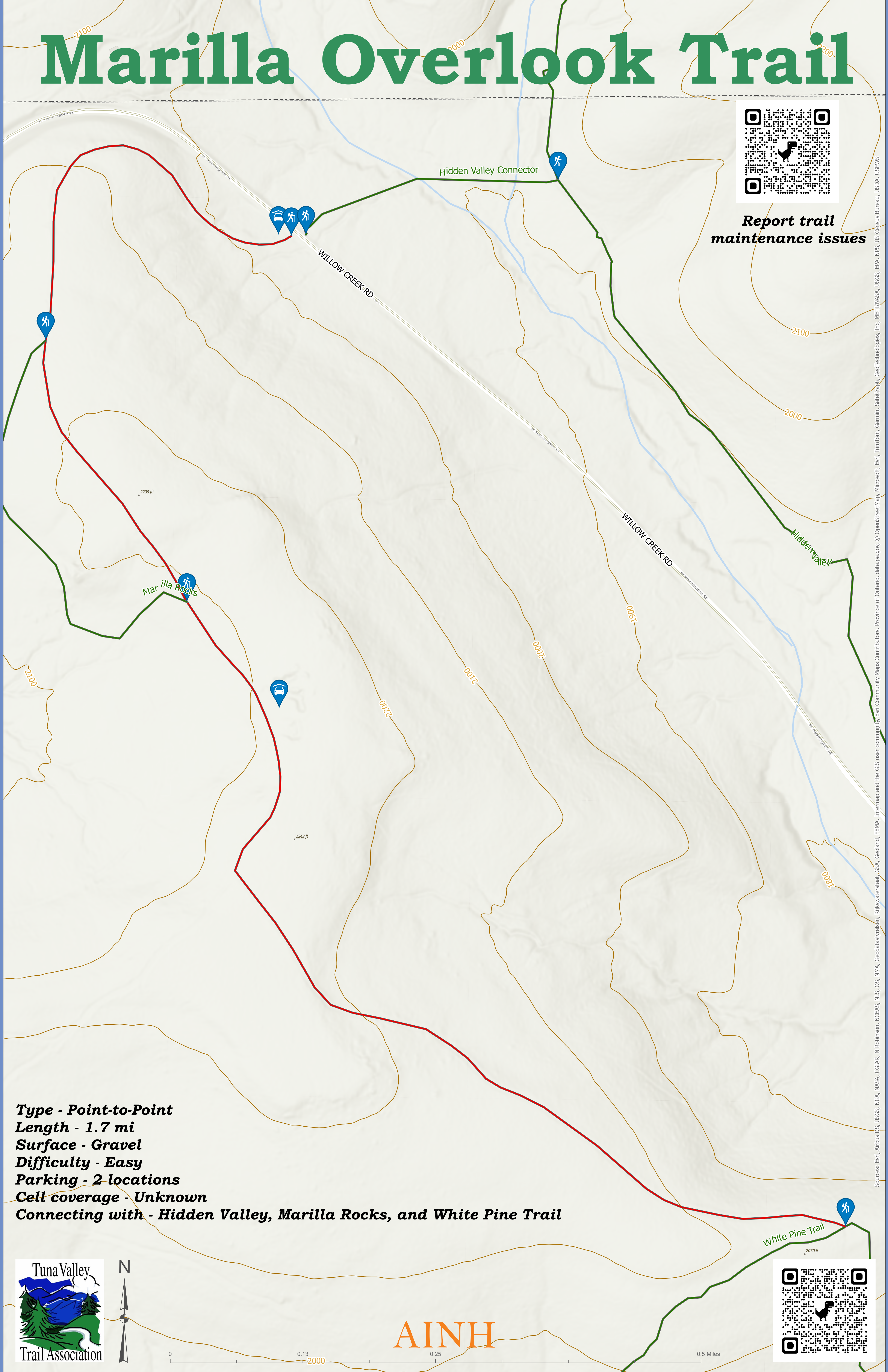



Marilla Overlook Trail




Report trail maintenance issues



Type - Point-to-Point
Length - 1.7 mi
Surface - Gravel
Difficulty - Easy
Parking - 2 locations
Cell coverage - Unknown
Connecting with - Hidden Valley, Marilla Rocks, and White Pine Trail



AINH



Sources: Esri, Airbus DS, USGS, NGA, NASA, CGIAR, N Robinson, NCEAS, NLS, OS, NMA, Geodataatvrijheid, Rijkswaterstaat, GSA, Geoland, FEMA, Intermap and the GIS user community, Esri Community Maps Contributors, Province of Ontario, data.pa.gov, © OpenStreetMap contributors, Microsoft, Esri, TomTom, Garmin, SafeGraph, GeoTechnologies, Inc, METI/NASA, USGS, EPA, NPS, US Census Bureau, USDA, USFWS